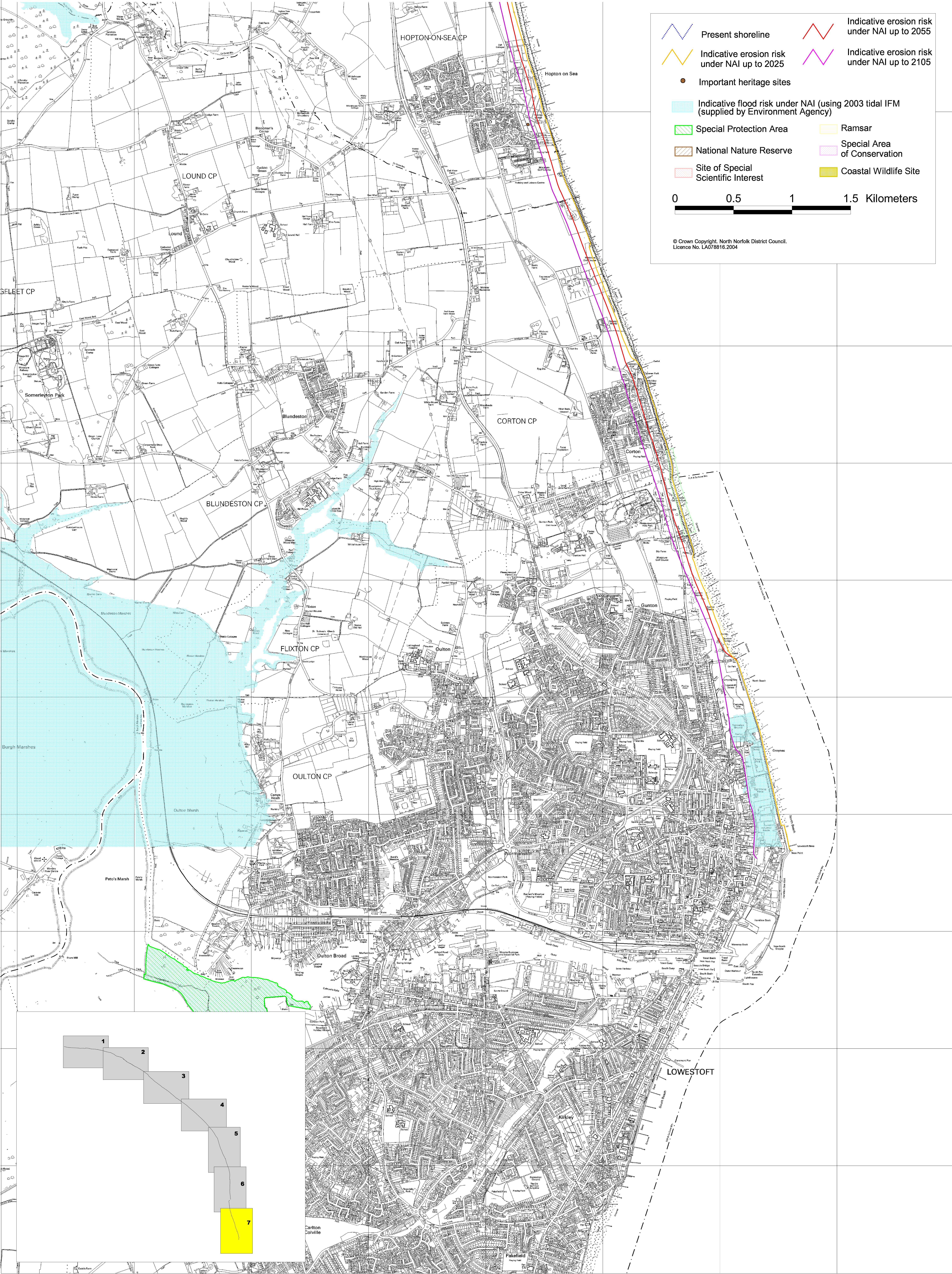
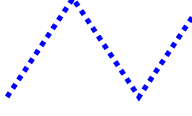





Kelling to Lowestoft Ness Shoreline Management Plan
No Active Intervention Erosion and Flood Risk Mapping
(Map 7 of 7)





Present shoreline


Indicative erosion risk under NAI up to 2025


Indicative erosion risk under NAI up to 2055


Indicative erosion risk under NAI up to 2105


Important heritage sites


Indicative flood risk under NAI (using 2003 tidal IFM (supplied by Environment Agency))


Special Protection Area

National Nature Reserve

Site of Special Scientific Interest

Ramsar

Special Area of Conservation

Coastal Wildlife Site

0

0.5

1

1.5

Kilometers

© Crown Copyright. North Norfolk District Council.
Licence No. LA078916.2004

