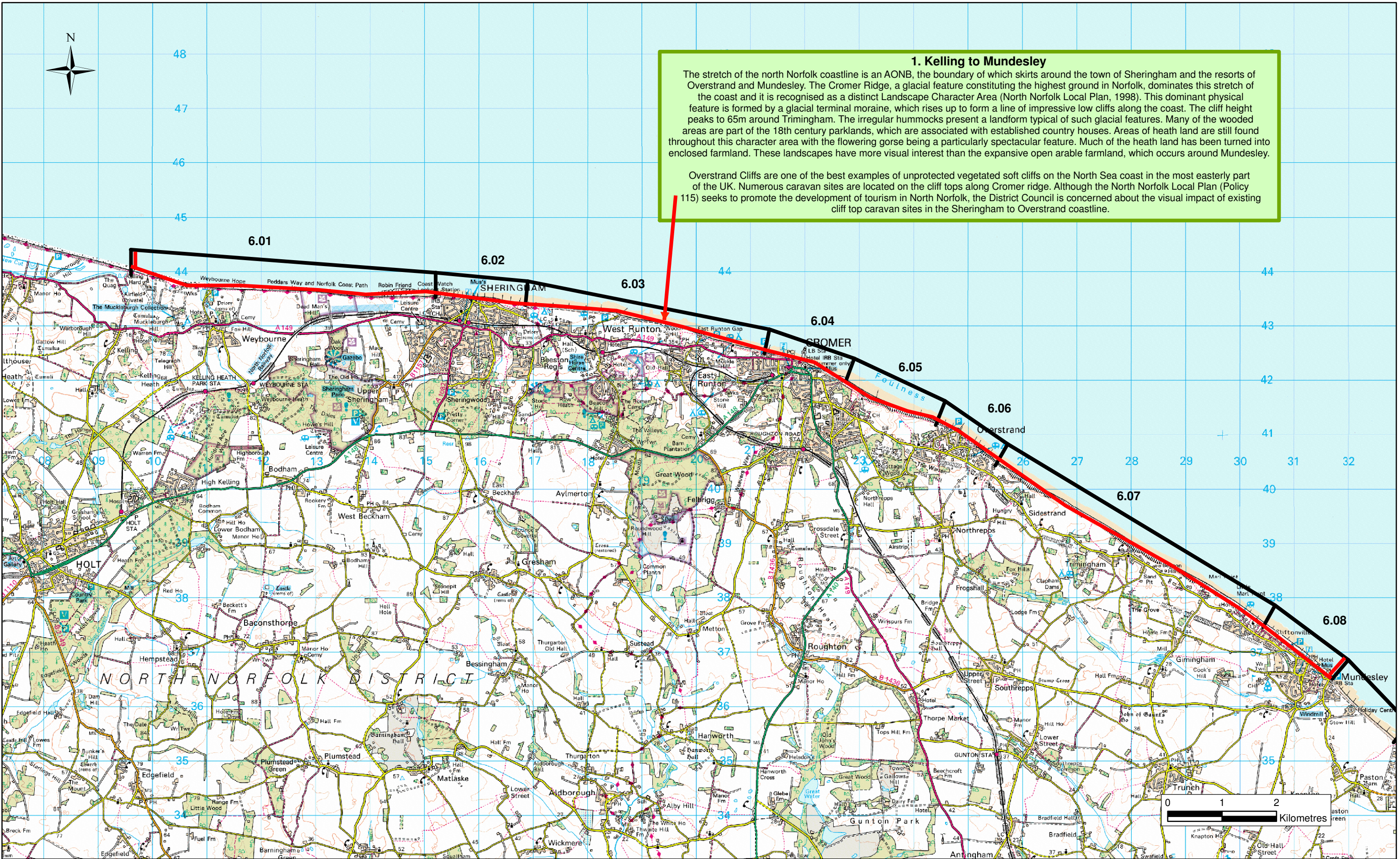


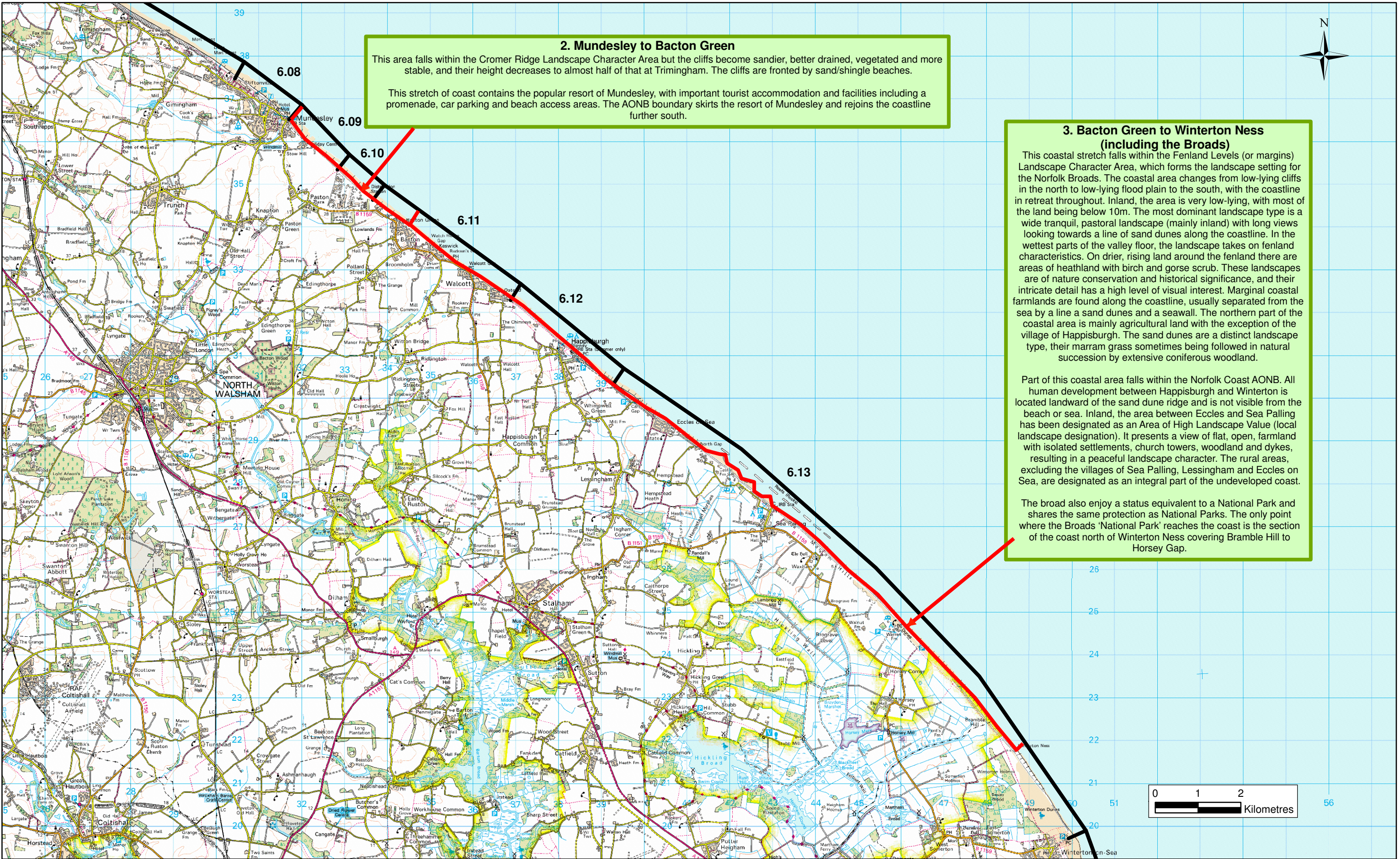
# 9 Landscape and Character





<div>KEY:</div> <div><div></div> Policy Units</div> <div><div></div> 1. Kelling to Mundesley</div>	TITLE:	FIGURE 9.1 LANDSCAPE AND CHARACTER	CLIENT:	<div><div><div>Water Management Alliance</div></div><div><div>GREAT YARMOUTH BOROUGH COUNCIL</div></div><div><div>NORFOLK COAST PARTNERSHIP</div></div><div><div>NATURAL ENGLAND</div></div><div><div>Waveney District Council</div></div><div><div>Environment Agency</div></div><div><div>Broads Authority</div></div></div>	Design:	CB	CAD:	
	PROJECT	KELLING TO LOWESTOFT NESS SMP	<div><div>AECOM</div></div> <div>Lynnfield House, Church Street, Altrincham, Cheshire WA14 4DZ Tel: +44(0) 161 927 8200 Fax: +44(0) 161 927 8499 www.aecom.com</div>	Chk'd:	CS	App'd:	NP	
			Date:	29-07-09	Scale:		1:63,500	
			No.	FIGURE 9.1			Rev:	A





KEY:

- Policy Units
- 2. Mundesley to Bacton Green
- 3. Bacton Green to Winterton Ness (including the Broads)

TITLE: **FIGURE 9.2  
LANDSCAPE AND CHARACTER**

PROJECT: **KELLING TO  
LOWESTOFT NESS SMP**

CLIENT:



Lynnfield House, Church Street,  
Altrincham, Cheshire, WA14 4DZ  
Tel: +44(0) 161 927 8200  
Fax: +44(0) 161 927 8499  
www.aecom.com

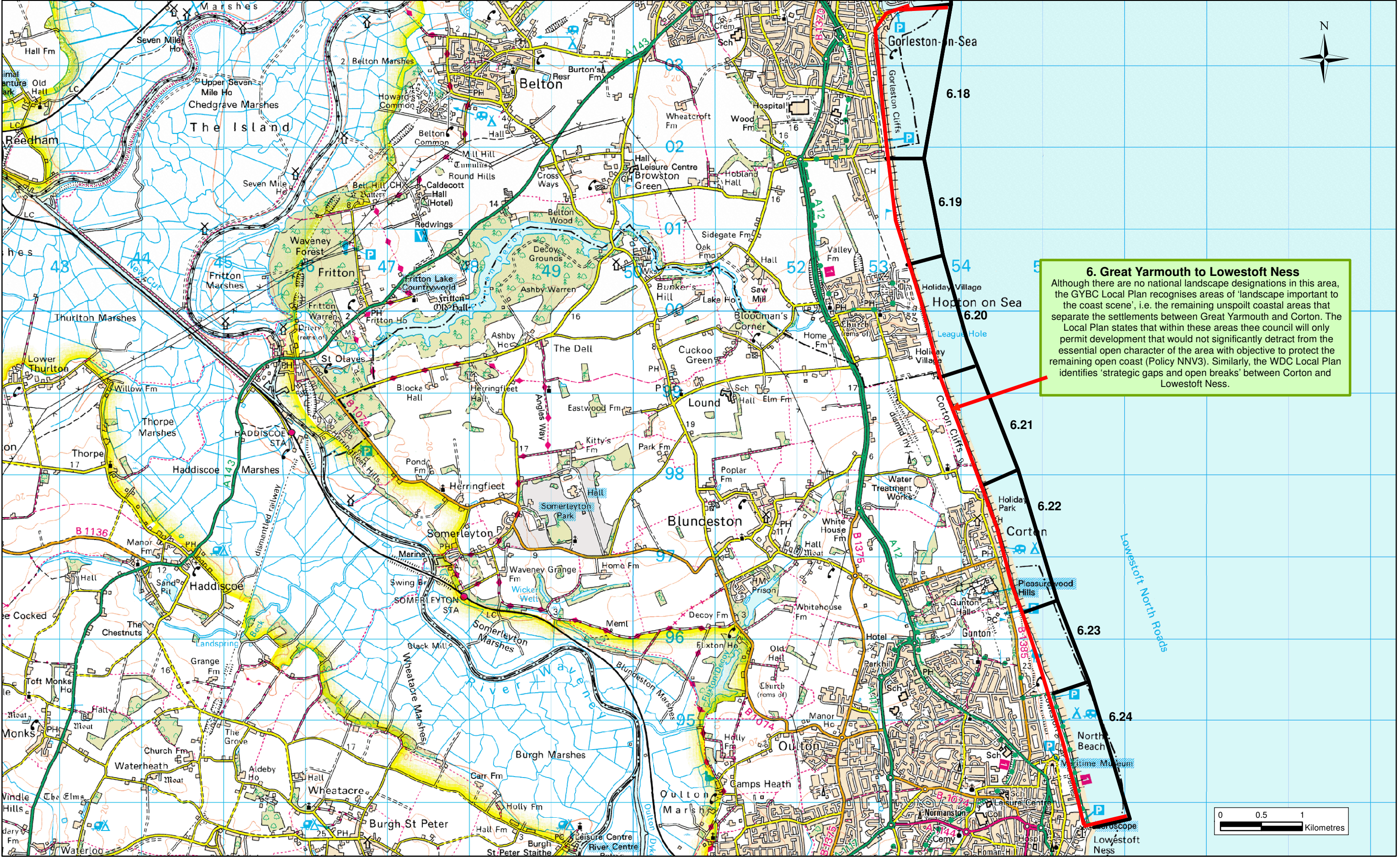
Design:	CB	CAD:	
Chk'd:	CS	App'd:	NP
Date:	29-07-09	Scale:	1:80,750
No.	FIGURE 9.2	Rev:	A





KEY:  Policy Units  4. Winterton Ness to Hemsby 5. Hemsby to Great Yarmouth	TITLE:  FIGURE 9.3 LANDSCAPE AND CHARACTER	CLIENT:  Water Management Alliance GREAT YARMOUTH BOROUGH COUNCIL NORFOLK COAST PARTNERSHIP NATURAL ENGLAND Waveney District Council Serving the Community Environment Agency Broads Authority The Broads - a member of the National Park family	Design: CB	CAD:
	PROJECT:  KELLING TO LOWESTOFT NESS SMP		Chk'd: CS	App'd: NP
			Date: 29-07-09	Scale: 1:83,250
			No. FIGURE 9.3	Rev: A





KEY:  Policy Units  6. Great Yarmouth to Lowestoft Ness	TITLE:  FIGURE 9.4 LANDSCAPE AND CHARACTER	CLIENT:  Water Management Alliance GREAT YARMOUTH BOROUGH COUNCIL NORFOLK COAST PARTNERSHIP Waveney District Council NATURAL ENGLAND Serving the Community Environment Agency Broads Authority	Design: CB	CAD:
	PROJECT:  KELLING TO LOWESTOFT NESS SMP		Chk'd: CS	App'd: NP
			Date: 29-07-09	Scale: 1:42,000
			No. FIGURE 9.4	Rev: B